


























Land for building purposes



| | | | |
|---|--|---|--|
|  | Residential building land, W1 (FSI above 1,5) |  | Mixed building land, M1 |
|  | Residential building land, W2 (FSI up to 1,5) |  | Mixed building land, M2 |
|  | Residential building land, W3 (FSI up to 0,8) |  | Commercial / industrial land |
|  | Residential building land, W4 (FSI up to 0,4) |  | Retail concentration |
|  | Special building land for Capital city functions (H) |  | Special building land |
|  | Special building land with commercial character |  | Special building land with large proportion of green |

Abbreviations for signs on modification sheets









| | |
|---|---|
|  |  |
|  |  |
|  |  |
|  |  |
|  |  |
|  |  |

Land for community facilities

| | | | |
|---|---|---|-----------------------------|
|  |  | Land for community requirements/ with large proportion of green | |
|  | Higher education and research |  | Culture |
|  | School |  | Administration |
|  | Hospital |  | Post and telecommunications |
|  | Sports facilities |  | Security |

| | |
|---|---|
|  |  |
|---|---|









Land for supply and disposal plants

| | | | |
|---|---|---|---------------------------|
|  |  | area with commercial character / area with mixed use character | |
|  |  | area with high proportion of green / area in agricultural use | |
|  | Water supply |  | Energy, power supply |
|  | Refuse or sewage disposal |  | Bus, tram or railway yard |

| | |
|--|--|
|  |  |
|--|--|

| | |
|---|---|
|  |  |
|---|---|












Transport

| | | | |
|---|-------------------------------|---|---|
|  | Motorway with entrance / exit |  | Railway land |
|  | Major road |  | Urban and regional rapid transport station above / below ground level |
|  | Option for major road |  | Main-line station above / below ground level |
|  | Tunnel |  | Light railway |

| | |
|---|---|
|  |  |
|---|---|

| |
|---|
|  |
|---|

Open spaces, water









| | | | |
|---|------------|---|-------------------|
|  | Green area |  | Field or meadow |
|  | Parkland |  | Sports ground |
|  | Cemetery |  | Water sports |
|  | Allotments |  | Camping |
|  | Woodland |  | Agricultural land |
|  | Water | | |

| |
|---|
|  |
|---|

| | |
|---|---|
|  |  |
|---|---|

| |
|---|
|  |
|---|

Use restrictions for environmental protection or based on other legislation

| | | | |
|---|---|---|--|
|  | Residential areas of high landscape value |  | UNESCO world heritage area |
|  | Clean air priority area |  | Water conservation area |
|  | Aircraft noise protection area |  | Flora-fauna-habitat-area* / Landscape conservation area / Nature reserve * including bird protection area |
|  | Former Tempelhof Airport: Area subject to special legislation to protect existing open space |  | Polluted ground |

| |
|---|
|  |
|---|